

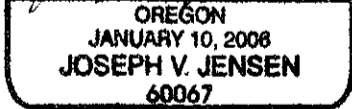


**OREGON PUBLIC LAND CORNER REPORT / RESTORATION REPORT**  
**Tillamook County Surveyor's Office**

<b>SECTION: SE COR 10</b>	<b>TOWNSHIP 2 North</b>	<b>RANGE 10 West</b>
<b>COUNTY: Tillamook</b>		<b>DATE: 5-05-10</b>
<b>CORNER DESIGNATION:</b> The Section Corner common to Sections 10, 11, 14 and 15, T. 2 N., R. 10 W., W.M.		<b>(Please check one)</b>
		<input type="checkbox"/> Condition Report Only
		<input type="checkbox"/> Restoration
		<input checked="" type="checkbox"/> Rewitness
		<input type="checkbox"/> Unrecorded
		<input type="checkbox"/> Reset at surface
<input type="checkbox"/> Referenced Out		
<b>Previous Rewitnesses, Restorations and Surveys, etc:</b> BLM Field Notes Volume: OR-R0122 Page 125, (GLO Book 2N10 Page 26) (1873), Map B-380 (1958), Tillamook County Surveyor Field Note Bin T2N R10W, Tillamook County Survey Records.		
<b>Found Monument(s) and Accessories (Condition &amp; Source):</b> Found a nail inside a 1 1/2" Iron Pipe, leaning into a rotten stump, up 0.5'. No original evidence was found and the monument was proportioned on Map B-380 (1958). Found a Cedar Post with visible scribing and a yellow metal location tag, lying next to monument. The intent of this rewitness is to perpetuate the position of the proportioned corner on Map B-380 (1958). (Map B-380) – Found rotten Hemlock Stump, (was 4"), 2'tall, bears (N 76° 45' W 16.62') no visible marks. (Map B-380) – Found 26" Hemlock High Stump, (was 10"), 9' tall, bears (S 55° 45' W 46.71') no visible marks. (Map B-380) – Did not find the (10" Hemlock bears S 16° W 47.42'). (Map B-380) – Did not find the (3" Hemlock bears N 86° 45' E 22.92'). ( ) Indicates record information, Tillamook County Survey Records.		
<b>Monument Set (Procedures and Description):</b> We referenced the monument using the nail inside the 1 1/2" Iron Pipe which fit the record accessories. We then set a 3" diameter Tillamook County Brass Cap on a 30" long, 1 1/2" diameter Iron Pipe in its position and laid the found pipe next to the set monument. We then occupied the monument directly using GPS established control. The Oregon North Zone State Plane in NAD 83/91 grid coordinate for the position is N = 746932.779, E = 7336888.343 U.S. Survey Feet. Convergence = -2°24'02.76822", Grid Scale = 0.99993218.	<b>Sketch of Set Monument:</b>  	
<b>New accessories set:</b> Set 120 lbs. of concrete in a 12" dia. cylinder around the monument. Set a rock collar around said 12" cylinder. Set 72" hat section post with a yellow metal location tag South 3.0' from the monument. Re-set the found Cedar Post with visible scribing and a yellow metal location tag, S 45° W from the set monument.		
<b>New Bearing Trees set:</b> No trees available to mark.		
<b>Location &amp; Comments:</b> Monument is located approximately 40' South of Jetty Creek logging road and 50' North of Cross Over logging road, approximately 200' East of the junction of said roads.		
<b>Firm / Agency</b> <b>Address: TILLAMOOK COUNTY SURVEYOR'S OFFICE</b> 201 Laurel Avenue Tillamook, Oregon 97141		<b>SURVEYOR'S SEAL</b>
<b>Party Chief:</b> Joe Jensen, P.L.S. 60067, Survey Supervisor		
<b>Notes:</b> Digital images were taken of the monument and the new accessories.		
<b>Witnesses:</b> Danny R. McNutt, P.L.S. 49230, Tillamook County Surveyor Michael R. Rice, L.S.I. 16723, Survey Technician		<b>RENEWAL DATE: 08-30-2011</b>

